


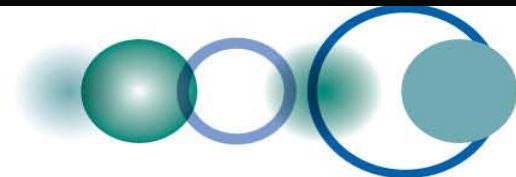
# WG 3 Terrestrial Ecosystem Change



# The working process

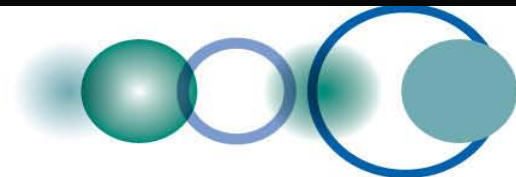
The results of the meeting,

- WG3 refined six activities and eight deliverables
- All issues require funding and international cooperation
- Support from the CBD and GEO community is required
- GB-Nodes is an innovative proposal
- Land cover is commissioned to other GEO tasks
- Document shortened by 30%



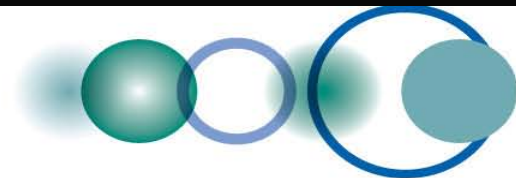
# The deliverables

1. TEFI: Terrestrial Ecosystem Functional Index
2. GB-nodes
3. Terrestrial Ecosystem Function Data Assimilation Model
4. Global Environmental Stratification
5. Global ecosystem classification and map (in time: ecosystem change maps)
6. Harmonisation of definitions and standardisation of field and EO observation data
7. Handbook of protocols for collecting and measuring ecosystem change variables and drivers
8. Advice on data sharing of biodiversity data at the international level including field and EO observation data



# What work remains?

- Finalise this draft
- Send it to WG3 and the other WG's
- Edit the final draft



# What is the plan?

- Sending out the draft 1 March
- Receipt of all comments 13 March
- Final draft 19 March

